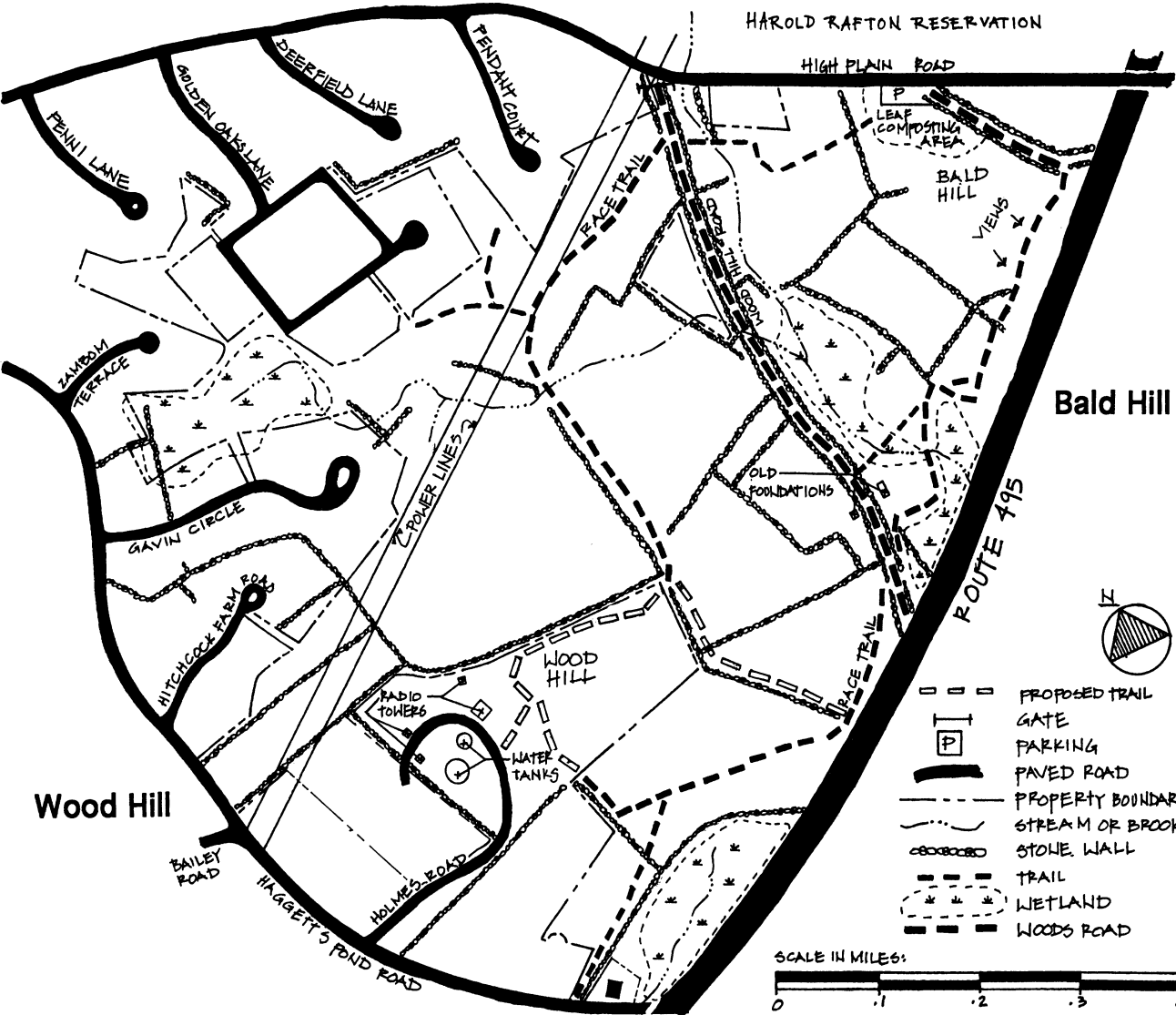


HAROLD RAFTON RESERVATION

HIGH PLAIN ROAD



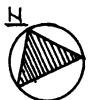
LEAF COMPOSTING AREA











BALD HILL

VIEWS

Bald Hill

ROUTE 495



-  PROPOSED TRAIL
-  GATE
-  PARKING
-  PAVED ROAD
-  PROPERTY BOUNDARY
-  STREAM OR BROOK
-  STONE WALL
-  TRAIL
-  WETLAND
-  WOODS ROAD

Wood Hill

WOOD HILL

RADIO TOWERS

WATER TANKS

SCALE IN MILES:

